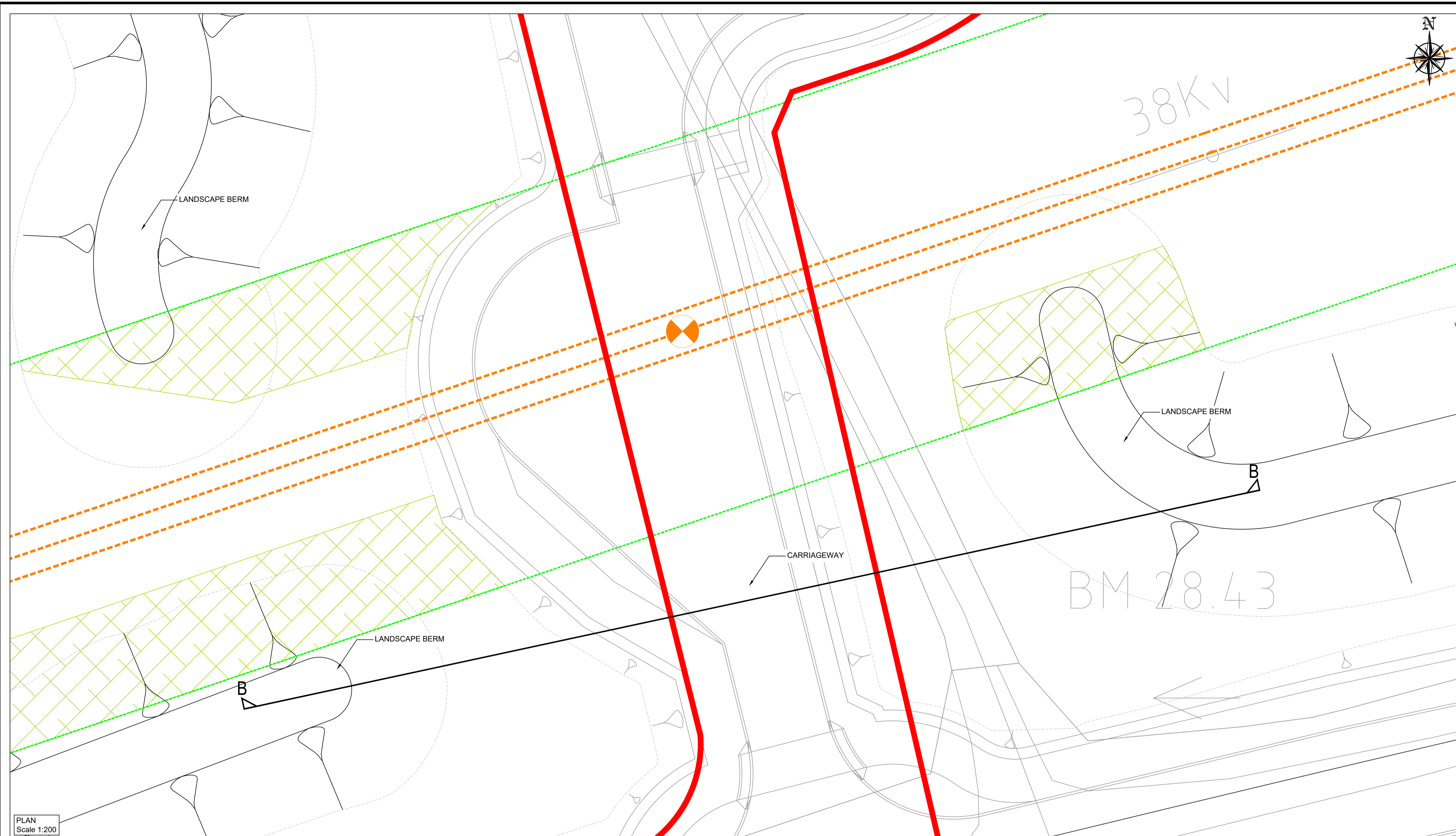
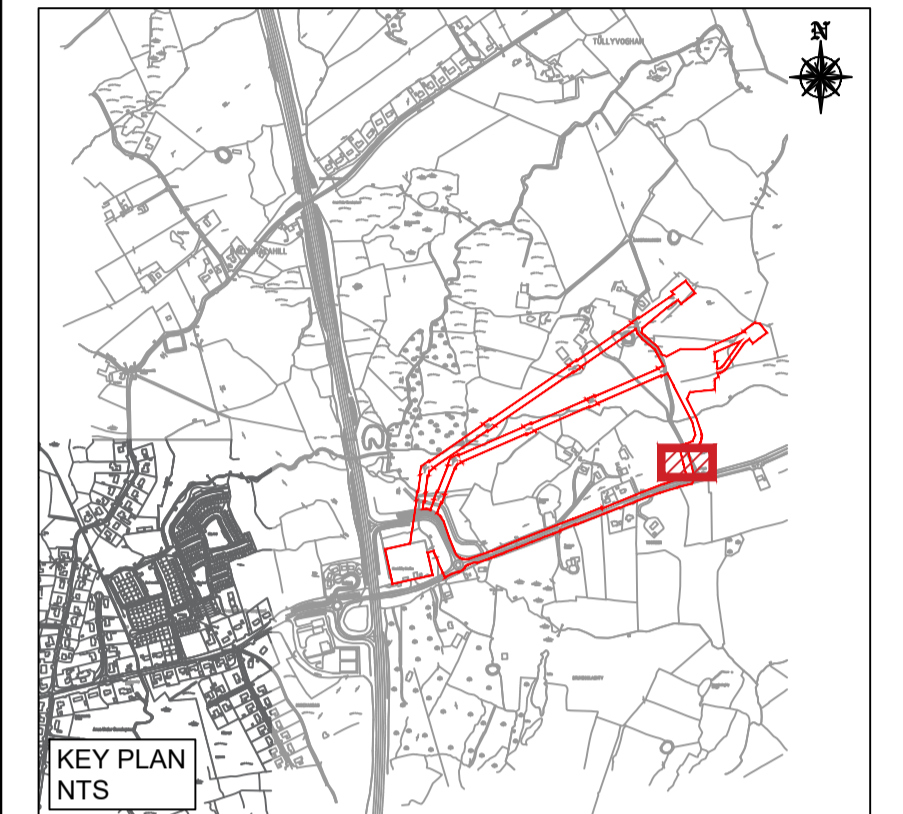


ART DATA CENTRES



PLAN Scale 1:200

LEGEND:

- SITE BOUNDARY ———
- EXISTING HV OVER HEAD LINE - - - - -
- CLEARANCE ZONE FROM EX. OH LINE - · - · -
- PROPOSED BUILDING DEVELOPMENT
- DEVELOPMENT TO ONLY COMMENCE ONCE EXISTING OH LINES HAVE BEEN REMOVED
- PROPOSED NATIVE WOODLAND PLANTING TO BE RESTRICTED TO 3m HIGH (MATURED)

OS MAP REF. NO. 4265, 4265-A, 4265-C

Rev	Description	Drawn	Checked	Date
P01	FOR PLANNING	PS	RG	03/06/22

Clifton Scannell Emerson Associates

Clifton Scannell Emerson Associates Limited
Consulting Engineers,
3rd Floor, The Highgate,
Bakers Point, Pottery Road,
Dun Laoghaire, Co. Dublin,
Ireland, A96 KW29

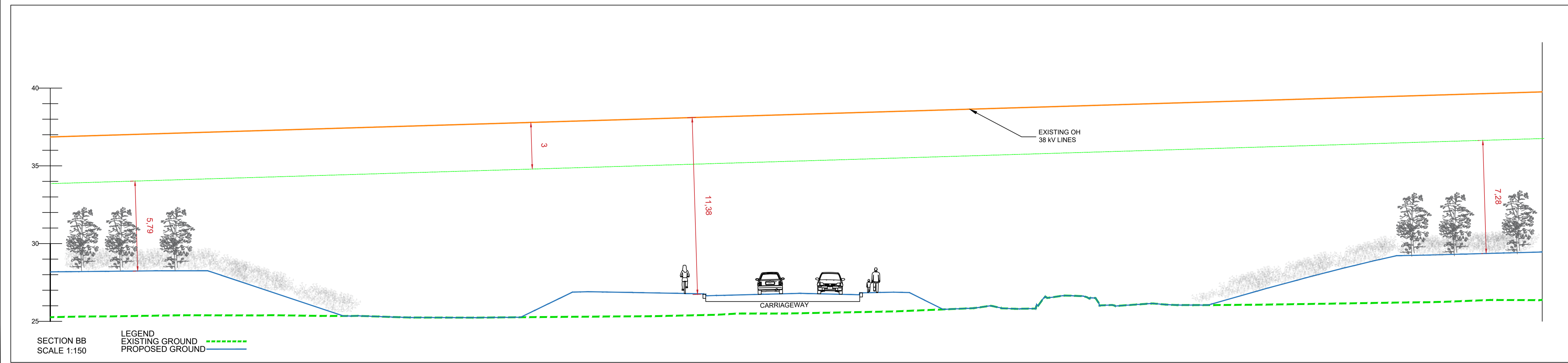
T. +353 1 288 5006
F. +353 1 283 3466
E. info@csea.ie
W. www.csea.ie

Client **ART DATA CENTRES**
 Project **ART DATA CENTRES ENNIS
 CAMPUS - 110KV GIS SUBSTATION
 EXISTING OVERHEAD LINES -
 - SHEET 02 OF 02**

Dwg. Title

Drawn By **PS** Checked By **RG** Date **JUN 2022**

Project Code	Originator	Zonal/Phase	Level	Type	Role	Dwg. No.
20_110A	CSE	GEN	XX	DR	C	2902



S2	PLANNING	AS INDICATED
Status Code	Suitability Description	Scale @ A1
P01	PLANNING	20_110A
Revision	Project Status	CSEA Job No.